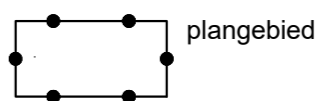


LEGENDA

PLANGEBIED



plangebied

BESTEMMINGEN



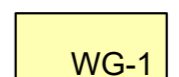
Groen

G



Verkeer

V




Woongebied - 1

WG-1

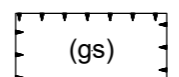
AANDUIDINGEN



vrijwaringszone - radar




wetgevingzone - afwijkingsgebied

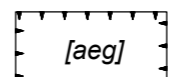


geluidscherm

(gs)

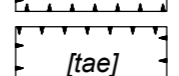


bouwvlak



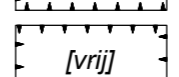
aaneengebouwd

[aeg]



twee-aaneen

[tae]



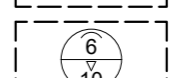
vrijstaand

[vrij]



maximum bebouwingspercentage (%)

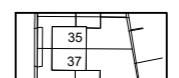
20%



maximum goothoogte (m), maximum bouwhoogte (m)

6/10

VERKLARING



BGT- en kadastrale gegevens



bestemmingsplan De Marke III fase 2, Hengevelde

schaal : 1 : 1000
 formaat : A2
 projectnummer : 190308
 bladnummer : 1
 aantal bladen : 1
 identificatiecode : NL.IMRO.1735.HEXDeMarkellfase2-VS10
 datum : 24-06-2020
 datum ondergrond : 25-07-2019
 voorontwerp : -
 ontwerp : 24-03-2020
 vaststelling : 24-06-2020

gemeente Hof van Twente



Postbus 479, 6800 AL Arnhem | T 026 357 69 11 | www.sab.nl

